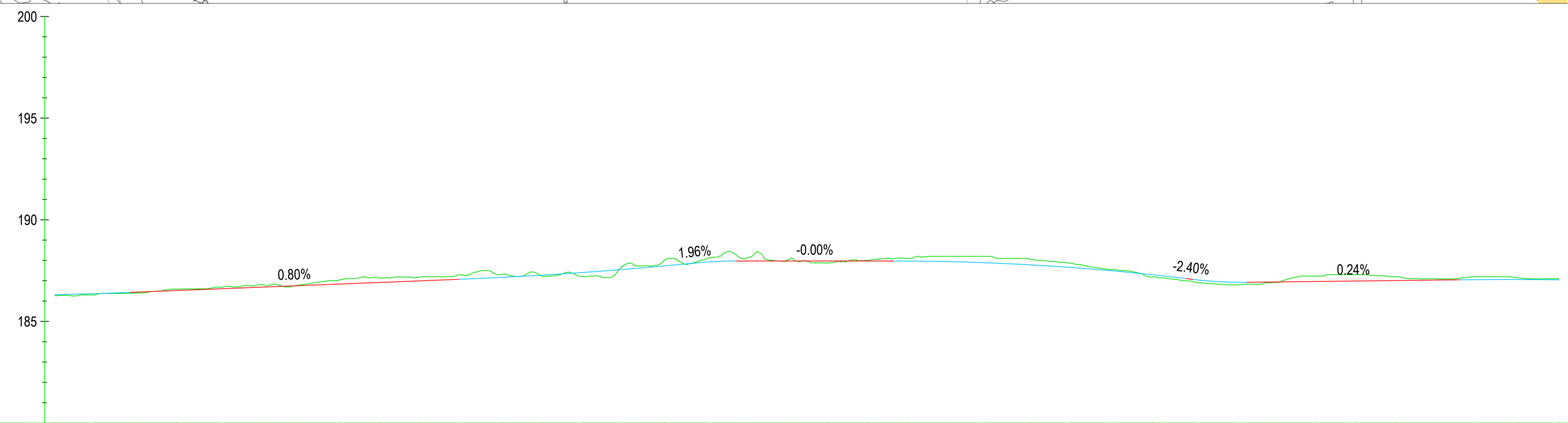
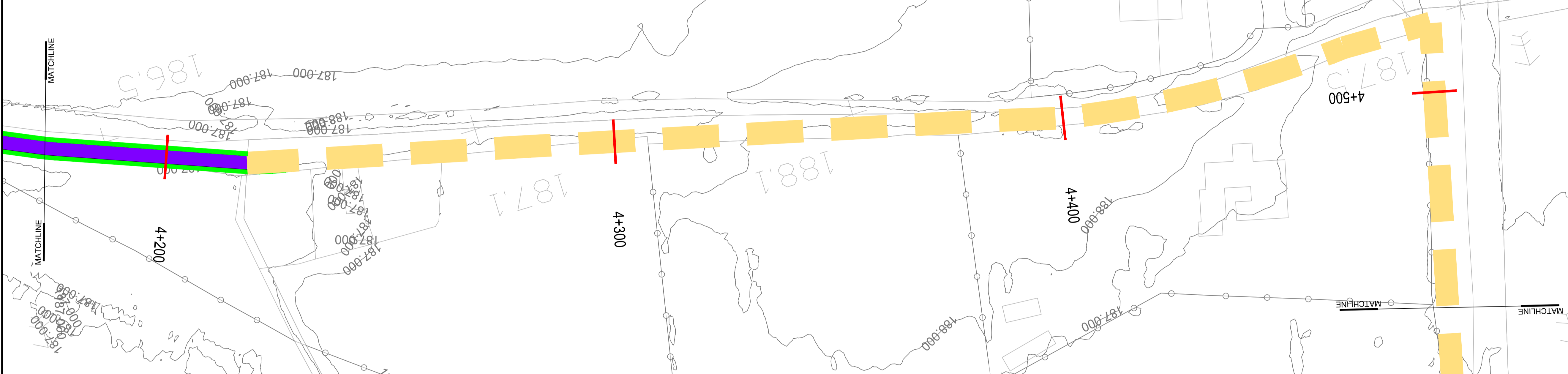
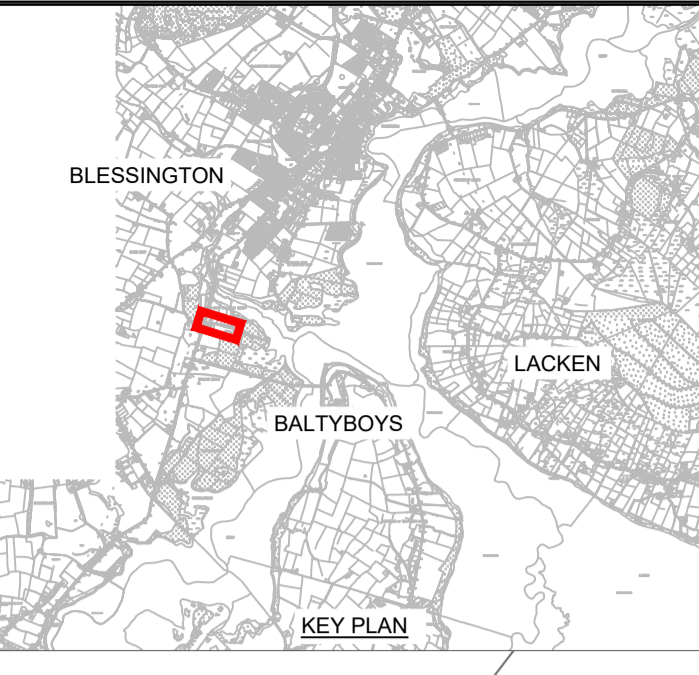


File name: \\EU\AECOM\NET\COM\MEMIA\KUIED\B2\JOBS\PR-447465_BLESSINGTON_GREENWAY\900_CAD_GIS\910_CAD\20-SHEETS\BLESSINGTON\60617025_SHT_BLGWY_141_BLESSINGTON_PC-PLAN&PROFILE(REV1).DWG
 Last saved by: WATSONC1 Last Printed: 2024-01-09
 Project Management Initials: Designer: CL Checked: MC Approved: EOM ISO A1 84mm x 84mm

ORDNANCE SURVEY IRELAND LICENCE NO CYAL50317588
 ©ORDNANCE SURVEY IRELAND / GOVERNMENT OF IRELAND

KEY:

EXISTING GREENWAY	EXISTING ROUTE - NO WORKS
EXISTING CARRIAGEWAY	PROPOSED ROCK ARMOUR
PROPOSED GREENWAY	EXISTING FENCE LINE
PROPOSED FOOTPATH	PROPOSED RETAINING SOLUTION
PROPOSED SHARED USE PATH	ROAD CROSSING
PROPOSED GRASS VERGE	UPGRADED GREENWAY
PROPOSED EARTHWORKS FILL	PROPOSED EMERGENCY ACCESS
PROPOSED EARTHWORKS CUT	
BLESSINGTON LAKE	



CHAINAGE	4180.000	4200.000	4250.000	4300.000	4350.000	4400.000	4450.000	4500.000	4550.000	
EXISTING LEVELS	186.265	186.400	187.036	187.212	188.106	188.200	187.183	187.300	187.100	
PROPOSED LEVELS	186.314	186.439	186.838	187.278	187.972	187.940	187.294	186.986	187.046	
VERTICAL ALIGNMENT	L=59.085 K=50.00		G=0.80% 1:125.5		L=58.215 K=50.00		G=-0.00% -1:102113.8		L=72.02 K=30.00	

BLESSINGTON ALIGNMENT LONGSECTION
 SCALE: H 1:1000, V 1:200



PROJECT
 BLESSINGTON
 eGREENWAY



CONSULTANT

AECOM
 DOUGLAS BUSINESS CENTRE
 CARRIGLINE ROAD
 DOUGLAS
 CORK
 Tel: +353 (0)21 436 5006
 www.aecom.com

- NOTES**
- THIS DRAWING IS TO BE READ IN CONJUNCTION WITH ALL OTHER RELEVANT ENGINEERING DRAWINGS. ANY DISCREPANCIES, ERRORS OR OMISSIONS TO BE BROUGHT TO THE ATTENTION OF THE EMPLOYER.
 - ALL DIMENSIONS TO BE CHECKED BY THE CONTRACTOR ON SITE PRIOR TO COMMENCEMENT OF WORKS.
 - EMPLOYER'S REPRESENTATIVE TO BE INFORMED BY THE CONTRACTOR OF ANY DISCREPANCIES PRIOR TO THE COMMENCEMENT OF WORKS ON SITE.
 - DIMENSIONS OF ALL BOUNDARIES AND ADJOINING ROADS TO BE CHECKED ON SITE PRIOR TO COMMENCEMENT OF WORKS.
 - DO NOT SCALE. ALL MEASUREMENTS AND COORDINATES TO BE CHECKED ON SITE.
 - EXISTING FENCE LINES ARE INDICATIVE AND ARE TO BE CONFIRMED ON SITE. EXISTING FENCINGS IS TO BE REVIEWED ON SITE AND REPLACED WHERE REQUIRED
 - EMERGENCY ACCESS POINTS ARE TO BE CLOSED OFF WITH DEMOUNTABLE BOLLARDS. KEYS TO BE HANDED OVER TO THE OVERSEEING ORGANISATION.
 - EGREENWAY DRAINAGE IS TO BE OVER THE EDGE DRAINAGE

ISSUE/REVISION

I/R	DATE	DESCRIPTION
C	DEC 2023	ABP RFI UPDATE
B	APRIL 2023	ABP RFI UPDATE
A	OCT 2021	ISSUED FOR PLANNING

PROJECT NUMBER
 60617025

SHEET TITLE
 GENERAL ARRANGEMENT
 BLESSINGTON
 SHEET 13 OF 24

SHEET NUMBER
 60617025_SHT_DD_BLGWY_141.13

This drawing has been prepared for the use of AECOM's client. It may not be used, modified, reproduced or relied upon by third parties, except as agreed by AECOM or as required by law. AECOM accepts no responsibility, and denies any liability, whatsoever, to any party that uses or relies on this drawing without AECOM's express written consent. Do not scale this document. All measurements must be obtained from the stated dimensions.